




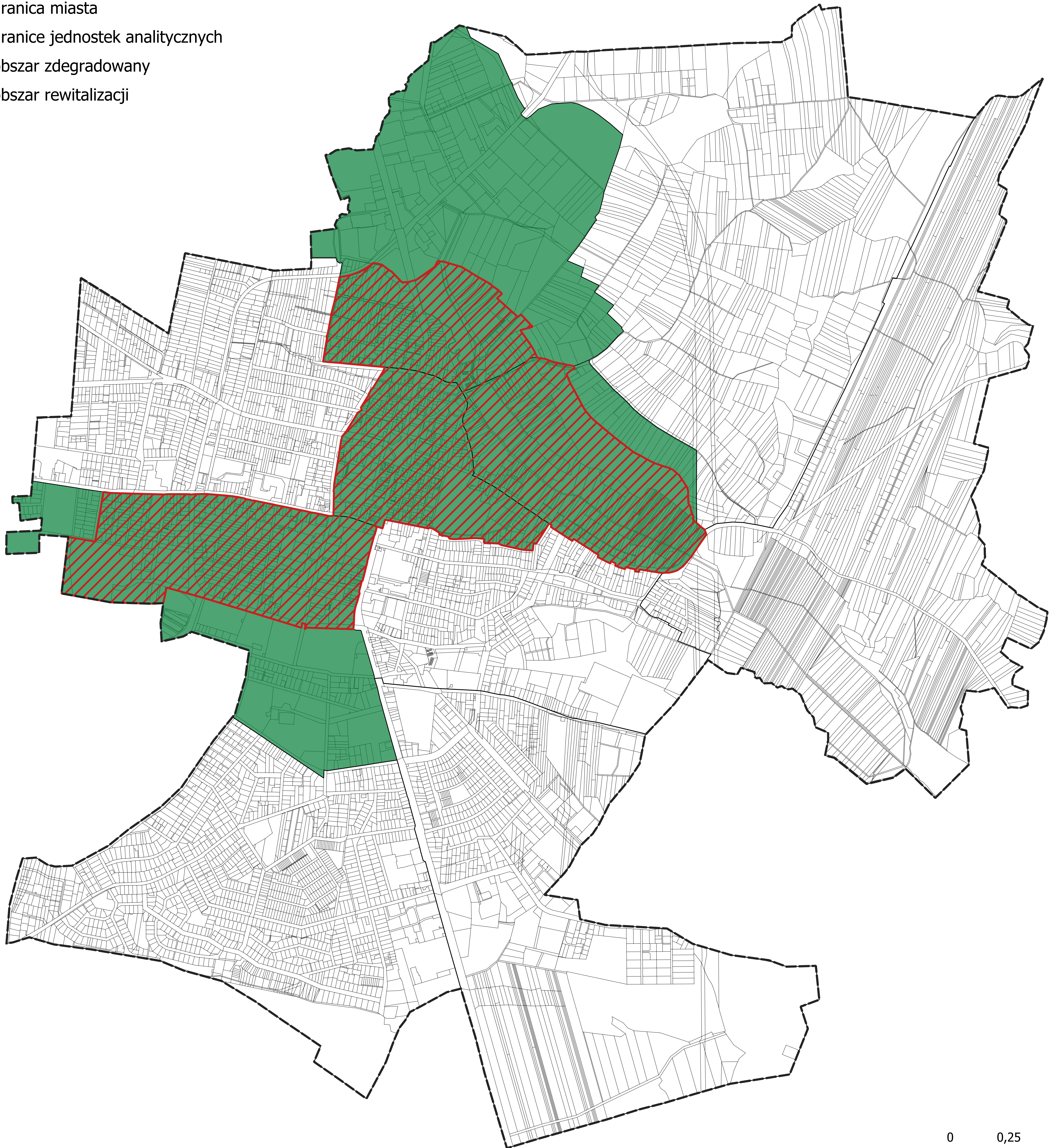


Mapa obszaru zdegradowanego i obszaru  
rewitalizacji Miasta Tomaszów Lubelski  
Skala 1:5000



-  granica miasta
-  granice jednostek analitycznych
-  obszar zdegradowany
-  obszar rewitalizacji



0 0,25 0,5 km

